










Legend

-  Aina Haina Neighborhood Board Boundary
-  Parcel Boundary
- Flood Zone Designations**
-  AE: 1% Annual Chance of Flooding, with BFE
-  AE: Regulatory Floodway
-  VE: High Risk Coastal Area
-  D: Possible But Undetermined Hazard
-  X: 0.2% Annual Chance of Flooding
-  X: Area of Minimal Flood Hazard

0 100 200 400
Feet



Source: Esri, DeLorme, GeoEye, TerraStar, GeoInformation Systems, Inc., USGS, AeroGRID, IGN, and the GIS User Community